





Pembrokeshire Anglers Association - Beat Maps

Waters of the Western Cleddau

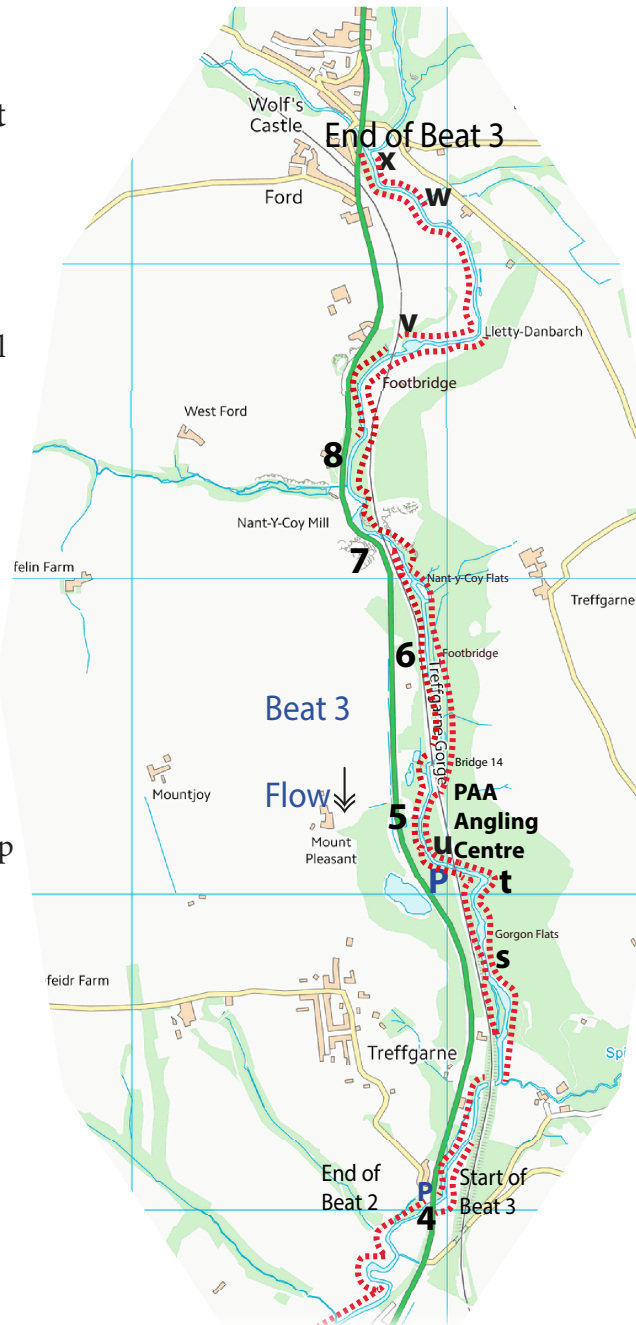
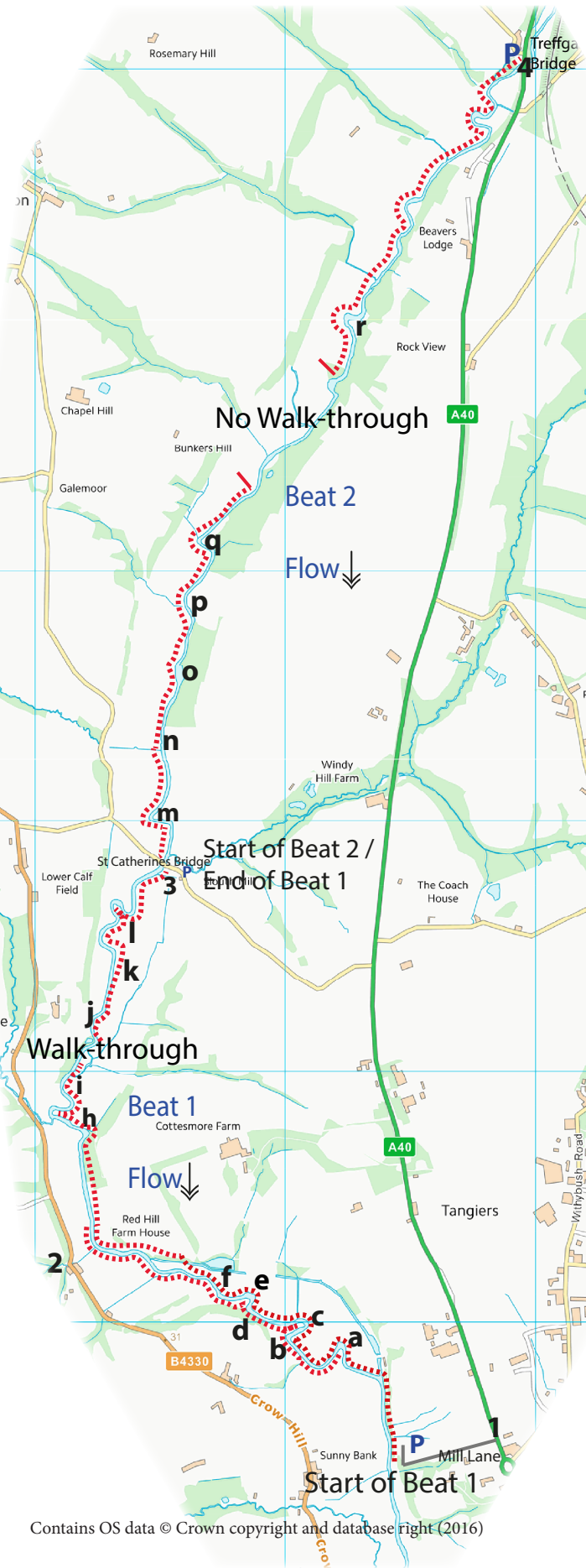
- Key**
-  River
 -  Road
 -  Railway
 -  Fishable water
 - WT Walk-through (no fishing)
 - v2

Access Points

1. Mill Lane 150 yards up from Days roundabout
2. Red Hill (B4330), sign on gate
3. St Catherines Bridge:-
Left-hand bank upstream) As
Left-hand bank downstream) Signs
Note: no walk-through nor access at Bunkers Hill
4. Treffgarne Bridge:-
Left-hand bank upstream) As
Right-hand bank downstream) Signs
Note: no walk-through nor access at Bunkers Hill
5. PAA Angling Centre, and disabled angling platform, access to Treffgarne Gorge
6. Weir Cottage, access gate 50 yards north on right-hand side of A40 road
7. Treffgarne corner - gate on right-hand side of A40 road
8. Car park by Nant y Coy cafe, access south of road bend

Points of Interest





- a. Ruins pool
- b. Dark pool
- c. Ashtree pool
- d. Kellways pool
- e. Cottmore pool
- f. High bank pool
- g. Bull pool
- h. Hospital pool
- i. Stump pool
- j. Tudors
- k. Mile Field
- l. Horseshoe
- m. Second pool
- n. Wolfsdale pool
- o. Badgers pool
- p. Wolfdale Weir
- q. Round pool
- r. Fortunes
- s. Old salmon trap
- t. Gorgon pool
- u. Summers pool
- v. Chapel pool
- w. Halt pool
- x. Junction pool



Pembrokeshire Anglers Association - Beat Maps

Waters of the Eastern Cleddau

www.facebook.com/PembrokeshireAnglers/

- Key**
-  River
 -  Road
 -  Railway
 -  Fishable water
 - WT Walk-through (no fishing)

Access Points

1. Parking by Bridge
2. Start of beat
3. End of beat



Note: PAA Fishing is right-hand bank only, looking upstream from the parking area.